

Land, Water, and Wind Unit Visuals: Table of Contents

Visuals

Landform Examples (Looking at Earth's Surface: Landforms)	1
Comparing Landforms (Looking at Earth's Surface: Landforms)	9
Water and Land on Earth (Looking at Earth's Surface: Bodies of Water)	13
Frozen Water on Earth's Surface (Looking at Earth's Surface: Bodies of Water)	14
Bodies of Water Examples (Looking at Earth's Surface: Bodies of Water)	15
Comparing Bodies of Water (Looking at Earth's Surface: Bodies of Water)	20
World Map (Mapping Landforms and Bodies of Water)	24
United States Map (Mapping Landforms and Bodies of Water)	25
Grand Canyon (Water Can Change the Land)	26
Quick Changes to Earth's Surface (Water Can Change the Land)	27
Tsunami (Water Can Change the Land)	28
Hurricane Erosion (Water Can Change the Land)	29
Water Erosion Examples (Water Can Change the Land)	30
Rock Slide (Solutions to Water Erosion)	33
On the Edge (Solutions to Water Erosion)	34
Sand Dune (Wind Can Change the Land)	35
Rock Arch and Rock Pillar (Wind Can Change the Land)	36
Mt. St. Helens - Before and After (Rapid Changes to the Land)	37
Eruption of Mt. St. Helens (Rapid Changes to the Land)	38
Landslide on the Highway (Rapid Changes to the Land)	39

Canyons



R.L. Brown, U.S. Geological Survey



mharzi/Shutterstock.com

Landform Examples: Canyons
Land, Water, and Wind Visual 1

Hills



Capture Light/Shutterstock.com



judytally/Shutterstock.com

Islands



Netfalls - Remy Musser/Shutterstock.com



MO_SES/Shutterstock.com

Landform Examples: Islands
Land, Water, and Wind Visual 3

Mountains



Yuriy Kulik/Shutterstock.com



ArnaudS2/Shutterstock.com

Peninsulas



ollirg/Shutterstock.com



Miks/Shutterstock.com

Plains



Sam DCruz/Shutterstock.com




BioLife Pics/Shutterstock.com

Plateaus



Jeffrey M. Frank/Shutterstock.com



Dariush M/Shutterstock.com

Valleys



Matt Tilghman/Shutterstock.com



Matt Gibson/Shutterstock.com

Comparing Landforms: Canyon and Valley



Photos.com



W.B. Hamilton, U.S. Geological Survey

Comparing Landforms: Hill and Mountain



Colton Stiffler/Shutterstock.com



mikenorton/Shutterstock.com

Comparing Landforms: Island and Peninsula



R McIntyre/Shutterstock.com



Richard Cavalleri/Shutterstock.com

Comparing Landforms: Island and Peninsula
Land, Water, and Wind Visual 11

Comparing Landforms: Plain and Plateau

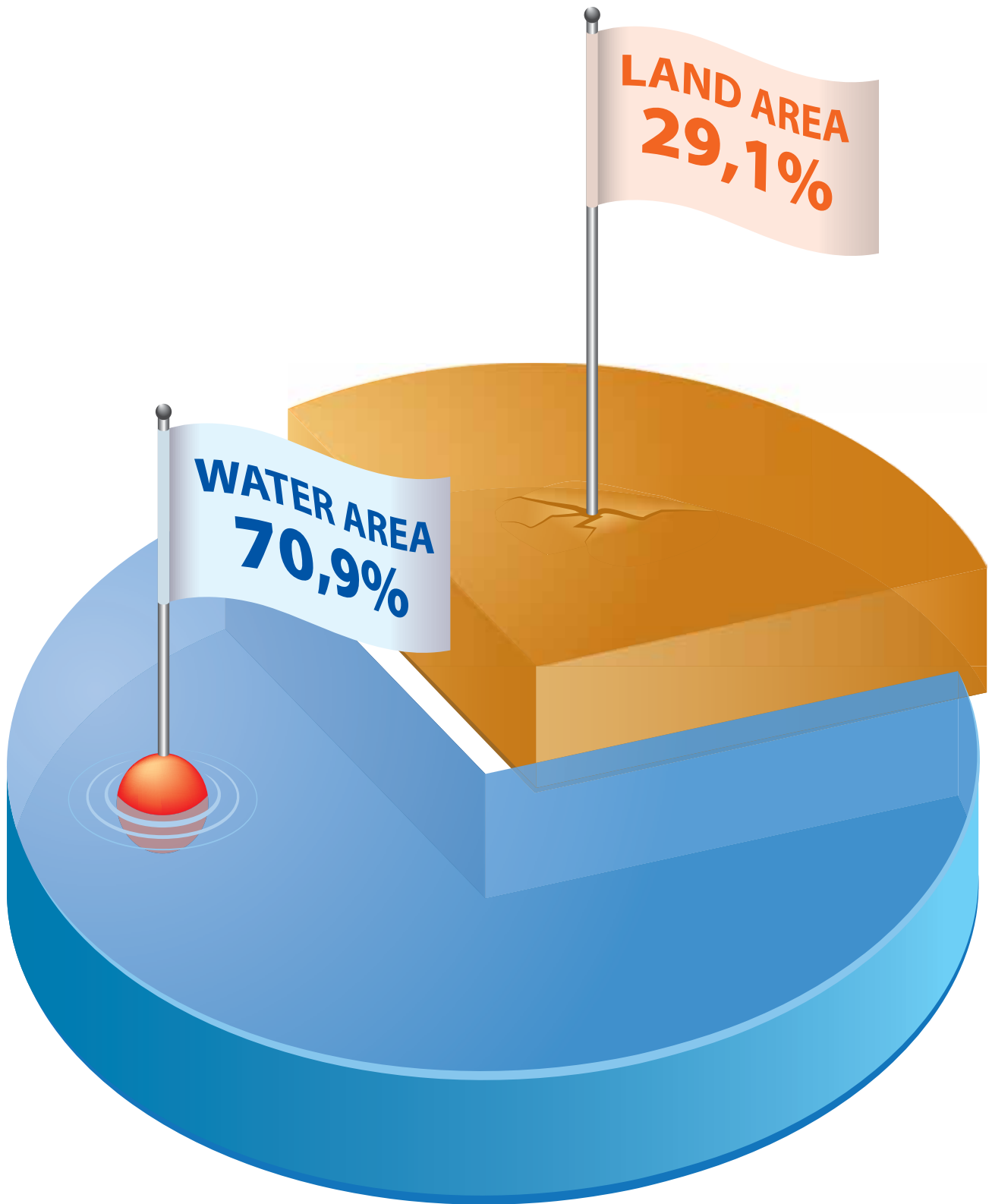


Christopher Kolaczan/Shutterstock.com




Steve Collender/Shutterstock.com

Water and Land on Earth



Luka Skywalker/Shutterstock.com

Frozen Water on Earth's Surface



Intrepix/Shutterstock.com



Markus Gann/Shutterstock.com

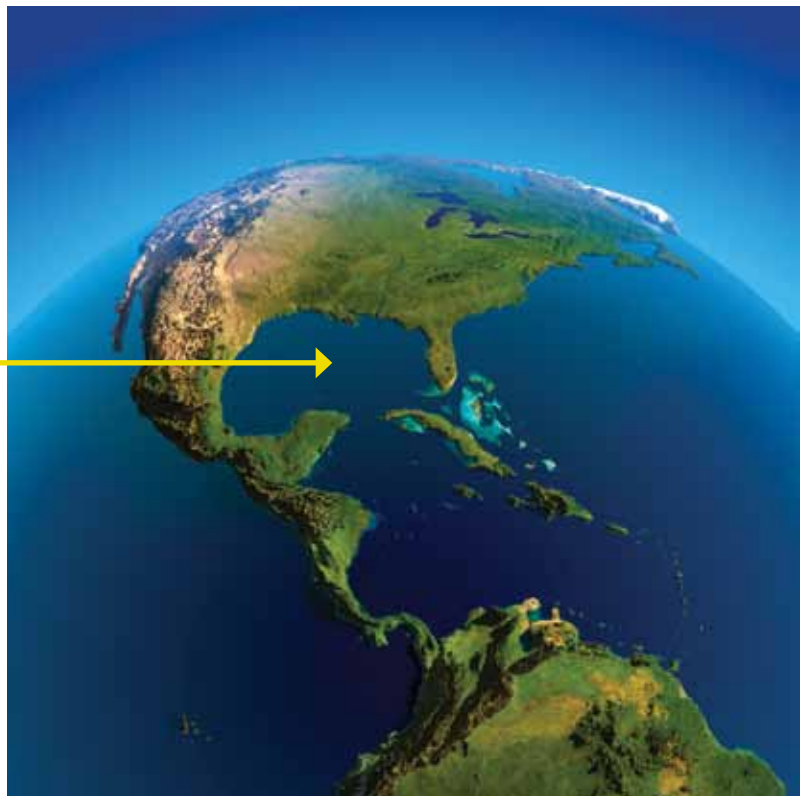


meunierd/Shutterstock.com

Gulfs



Bert1123/Shutterstock.com



Anton Balazh/Shutterstock.com

Lakes



Max Topchii/Shutterstock.com



Simon Krzic/Shutterstock.com

Oceans



Ozerov Alexander/Shutterstock.com



sellingpix/Shutterstock.com

Ponds



Pavelk/Shutterstock.com



Grandpa/Shutterstock.com

Rivers



aodaodaod/Shutterstock.com



Nancy Bauer/Shutterstock.com

Streams



dirtyboy/Shutterstock.com



Kevin Autret/Shutterstock.com

Bodies of Water Examples: Streams
Land, Water, and Wind Visual 20

Comparing Bodies of Water: Gulf and Ocean



NAnton Balazh/Shutterstock.com



Umberto Shtanzman/Shutterstock.com

Comparing Bodies of Water: Lake and Pond



[jakobradlgruber/Shutterstock.com](https://www.shutterstock.com/author/jakobradlgruber)



[catolla/Shutterstock.com](https://www.shutterstock.com/author/catolla)

Comparing Bodies of Water: River and Stream

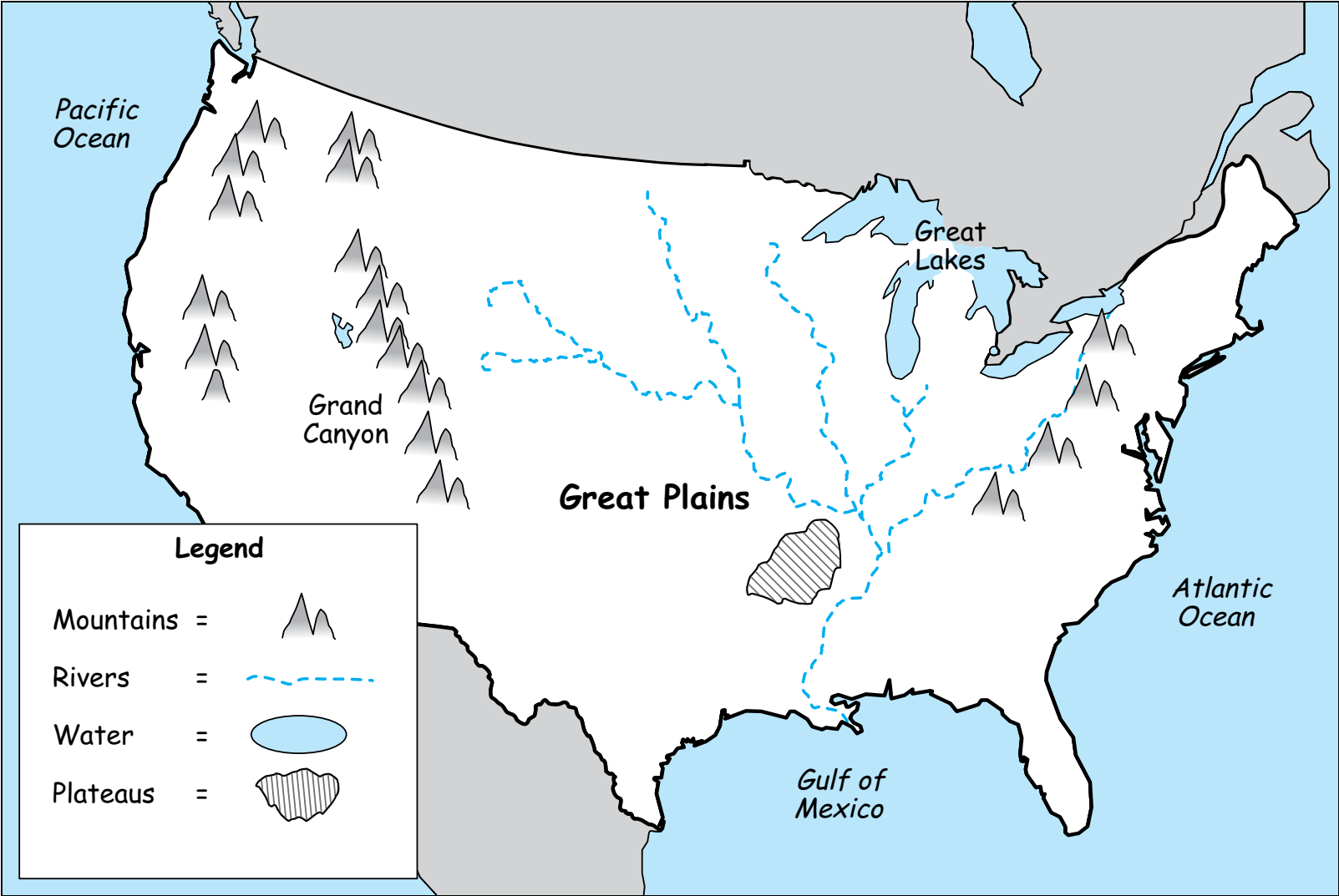


Vladimir Melnikov/Shutterstock.com



dvande/Shutterstock.com

United States Map



United States Map
Land, Water, and Wind Visual 25

Lineworks

Grand Canyon



Photos.com

Quick Changes to Earth's Surface



Quick Changes to the Earth's Surface
Land, Water, and Wind Visual 27

Tony Campbell/Shutterstock.com

Tsunami Wave



Zastolskiy Victor/Shutterstock.com

Hurricane Erosion

Before



U.S. Geological Survey

After



U.S. Geological Survey

Water Erosion Example #1



Lance Campbell

Water Erosion Example #2



Photos.com

Water Erosion Example #3



Photos.com



Photos.com

Water Erosion Example #3
Land, Water, and Wind Visual 32

Rock Slide



Yuttasak Jannarong/Shutterstock.com

Rock Slide
Land, Water, and Wind Visual 33

ScienceCompanion
CHICAGO SCIENCE GROUP
2013 Edition. Copyright ©
2013 Chicago Science Group.
All Rights Reserved.
www.sciencecompanion.com

On The Edge



RussieseO/Shutterstock.com

On the Edge
Land, Water, and Wind Visual 34

Sand Dunes



Photos.com

Sand Dunes
Land, Water, and Wind Visual 35

ScienceCompanion
CHICAGO SCIENCE GROUP
2013 Edition. Copyright ©
2013 Chicago Science Group.
All Rights Reserved.
www.sciencecompanion.com

Rock Arch and Rock Pillar

Rock Arch



photos.com

Rock Pillar



photos.com

Mt. St. Helens



Harry Glicken, U.S. Geological Survey



Harry Glicken, U.S. Geological Survey

Eruption of Mt. St. Helens



Austin Post, U.S. Geological Survey

Landslide on the Highway



Inger Anne Hulbækdal/Shutterstock.com